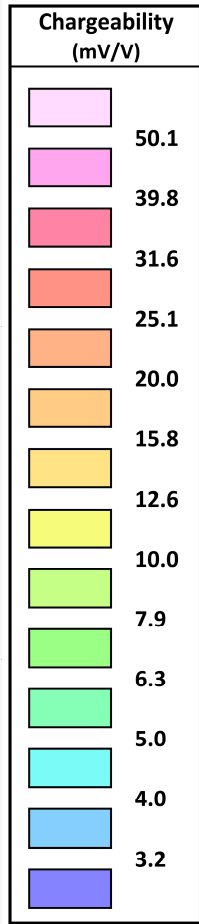
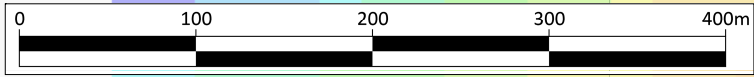


Historical Drill Holes: STD & STE Series
2021-2022 Drill Holes: N Series.
Historical Drilling was mostly analyzed only for Copper.



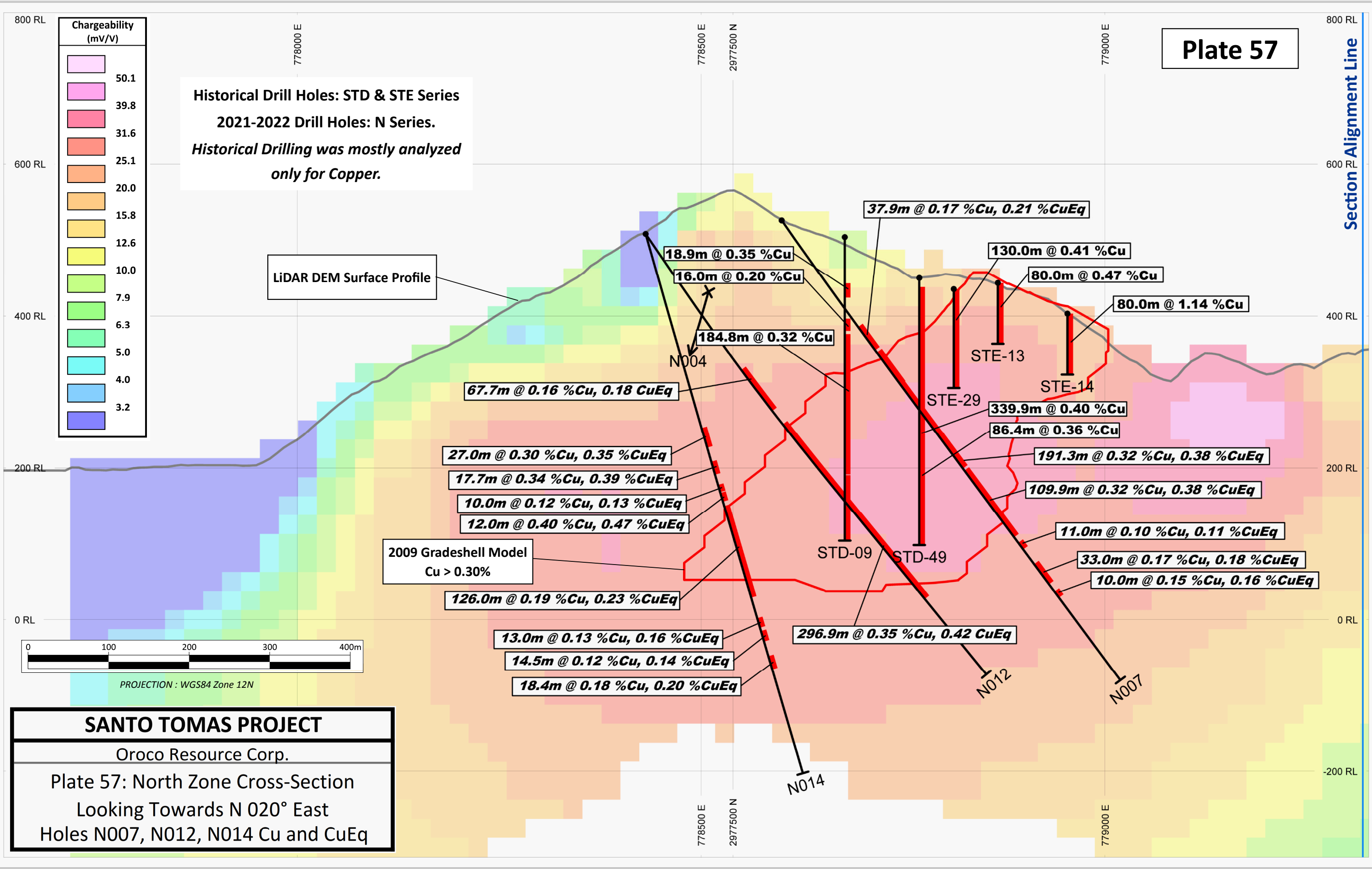
LiDAR DEM Surface Profile

2009 Gradeshell Model
 Cu > 0.30%



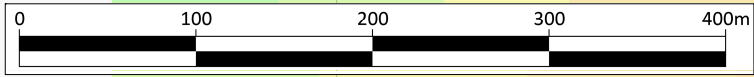
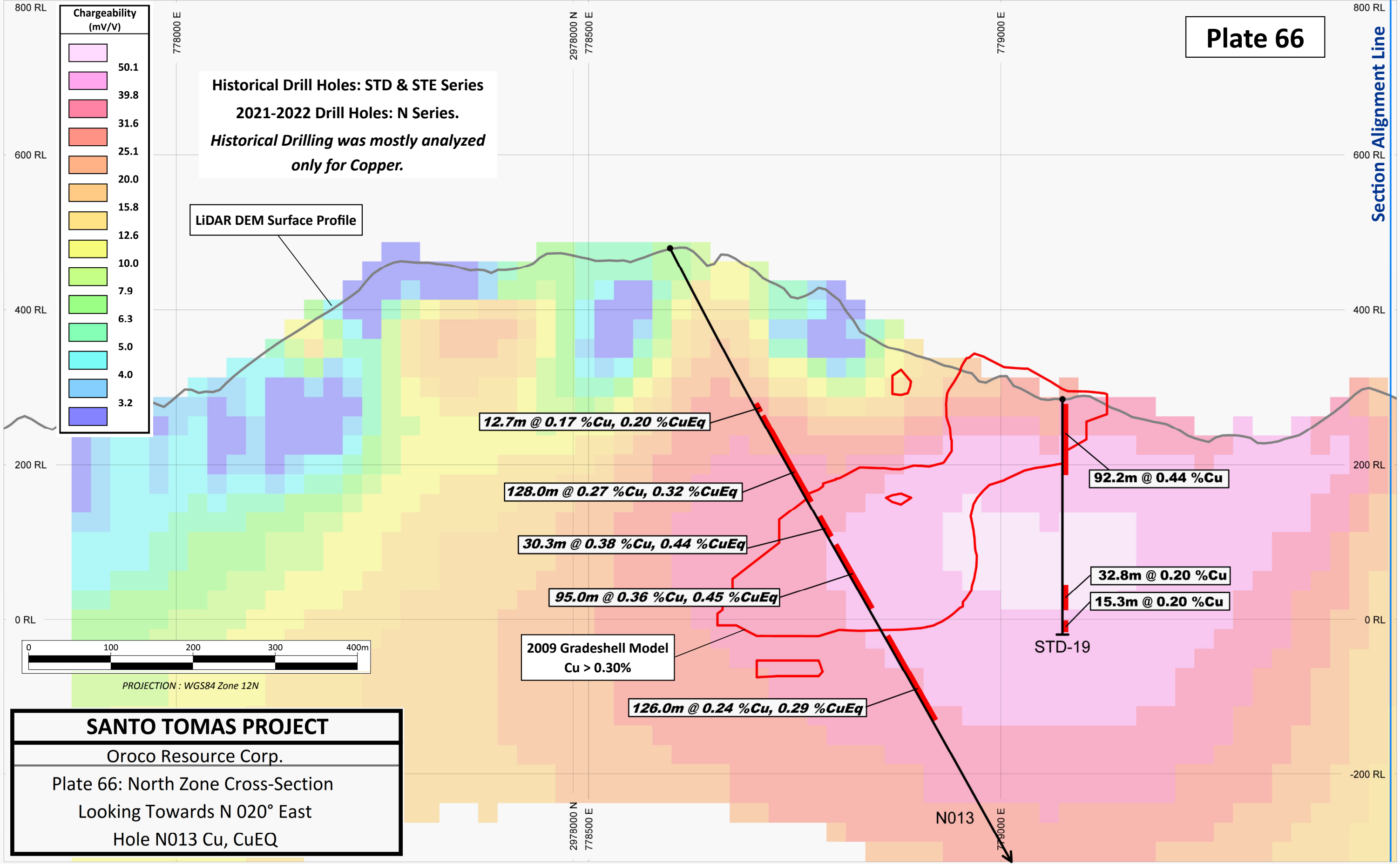
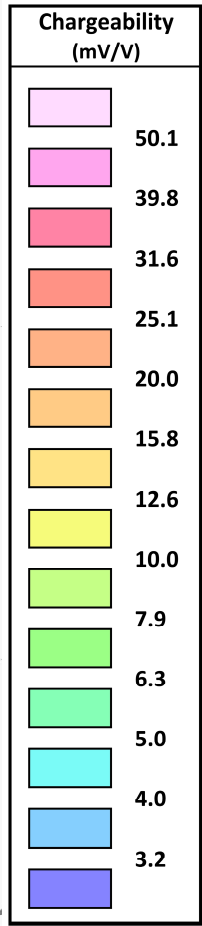
PROJECTION : WGS84 Zone 12N

SANTO TOMAS PROJECT
 Oroco Resource Corp.
 Plate 57: North Zone Cross-Section
 Looking Towards N 020° East
 Holes N007, N012, N014 Cu and CuEq



Historical Drill Holes: STD & STE Series
2021-2022 Drill Holes: N Series.
Historical Drilling was mostly analyzed only for Copper.

LiDAR DEM Surface Profile



PROJECTION : WGS84 Zone 12N

SANTO TOMAS PROJECT
 Oroco Resource Corp.
 Plate 66: North Zone Cross-Section
 Looking Towards N 020° East
 Hole N013 Cu, CuEQ

Section Alignment Line